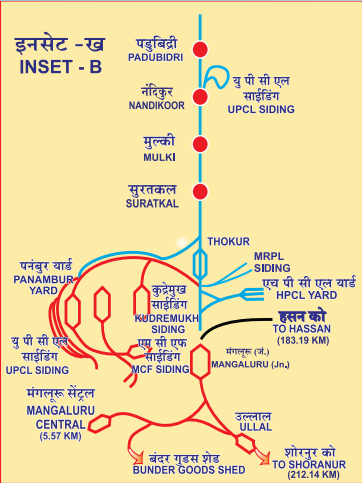
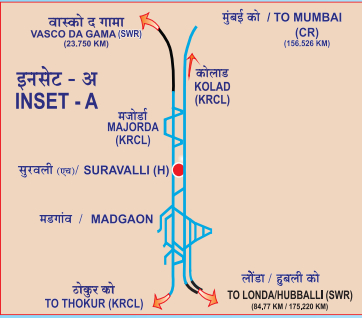
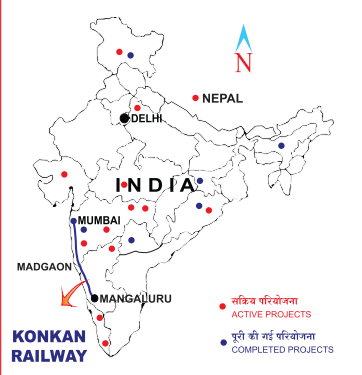


कोंकण रेलवे का मानचित्र KONKAN RAILWAY System Map

31 मार्च 2024 तक संशोधित किया गया है। /
Corrected upto 31st March 2024



A R A B I A N S E A



LEGEND

- कोंकण रेलवे इकहरी बड़ी लाइन
KONKAN RAILWAY SINGLE LINE (B.G.)
- कोंकण रेलवे दोहरी बड़ी लाइन
KONKAN RAILWAY DOUBLE LINE (B.G.)
- पश्चिम रेलवे / Western Railway
- मध्य रेलवे / Central Railway
- दक्षिण पश्चिम रेलवे / South Western Railway
- दक्षिण रेलवे / Southern Railway
- दो लाइन स्टेशन / TWO LINE STATION
- दो से अधिक ट्रेक / MORE THAN TWO LINE STATION
- हॉल्ट (एच) स्टेशन / HALT (H) STATIONS
- Pro New King Station
- नई सर्वेक्षण का पूरा सर्वेक्षण
COMPLETED SURVEY OF NEW LINE SHOWN THUS

SALIENT FEATURES

Sr.	Description	Unit	Maharashtra	Goa	Karnataka	Total
1.	Jurisdiction	km	0/819 to 382/0	382/0 to 488/0	488/0 to 739/760	738,941 km
2.	Route km	km	381,781	106	251,76	738,941
3.	Track km	km	526,10	168,29	303,24	1003,62
4.	No. of Stations	No.	36	9	23	68
	a) Crossing	No.	1	1	2	4
	b) Halt	No.	104	36	50	190
5.	Tunnels	No.	68	10	13	91
	km	km	83	10	11	94
6.	Cuttings	No.	353	66	145	564
	km	km	125	15	43	87
7.	ROB/RUB/FOB	No.	163	58	157	378

Nagadath R Rao
(NAGADATH R RAO)
CHIEF ENGINEER
31-03-2024